







ANNEX A: Emergency Subsidised Bus Services

Bus Service Number	
	19B/19L
	X36
	16
	10
	13/13A
	CYC Boundary



Transport Planning

This map is based upon the Ordnance Survey mapping with the permission of the Controller of Her Majesty's Stationery Office, © Crown Copyright. Unauthorised reproduction infringes Crown copyright and may lead to prosecution or civil proceedings. City of York Council, Licence No. 1000 20818, October 2011.